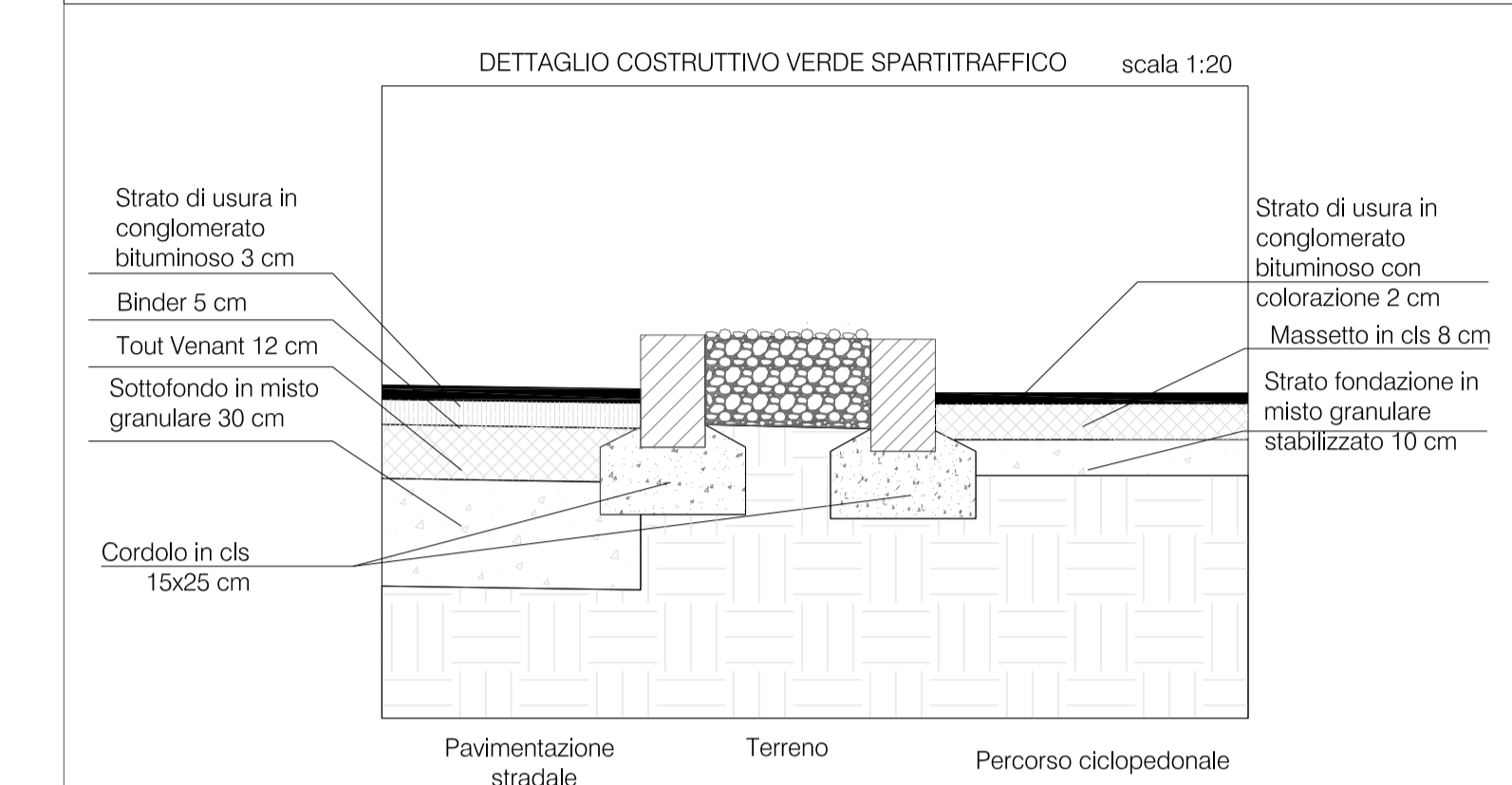
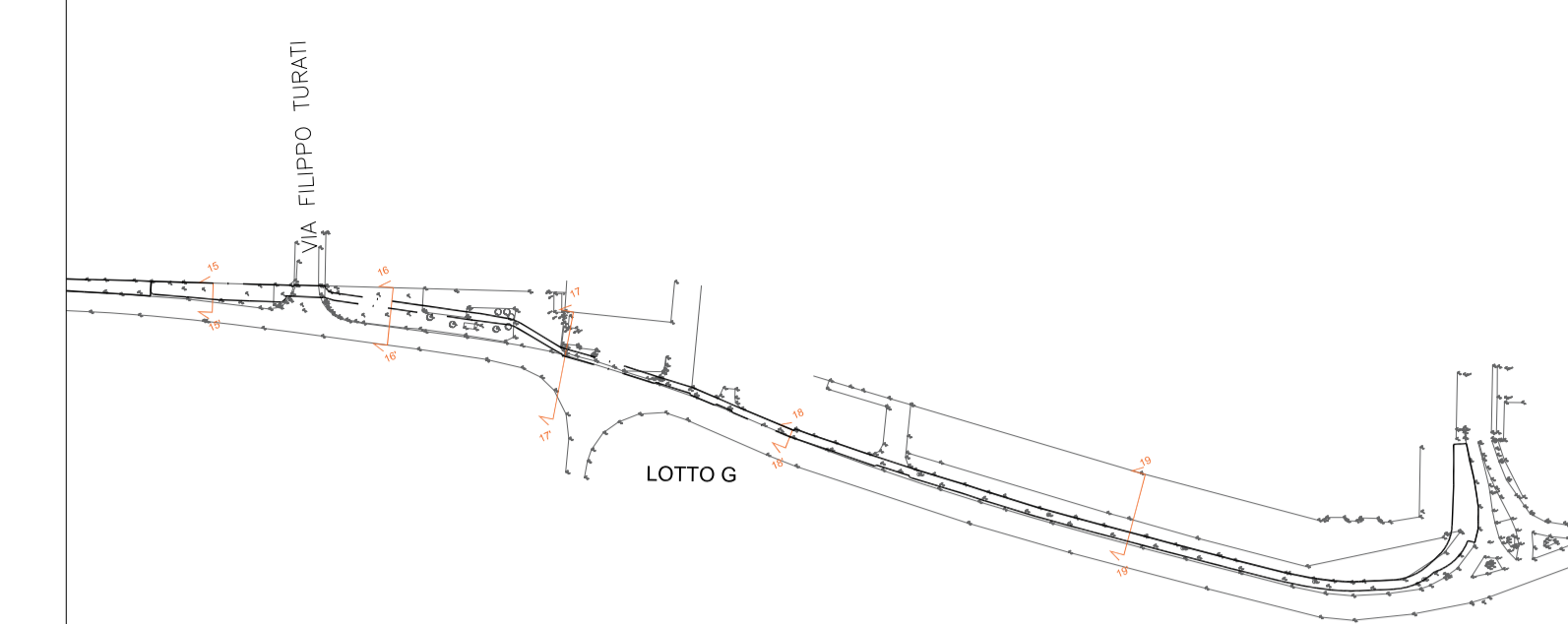
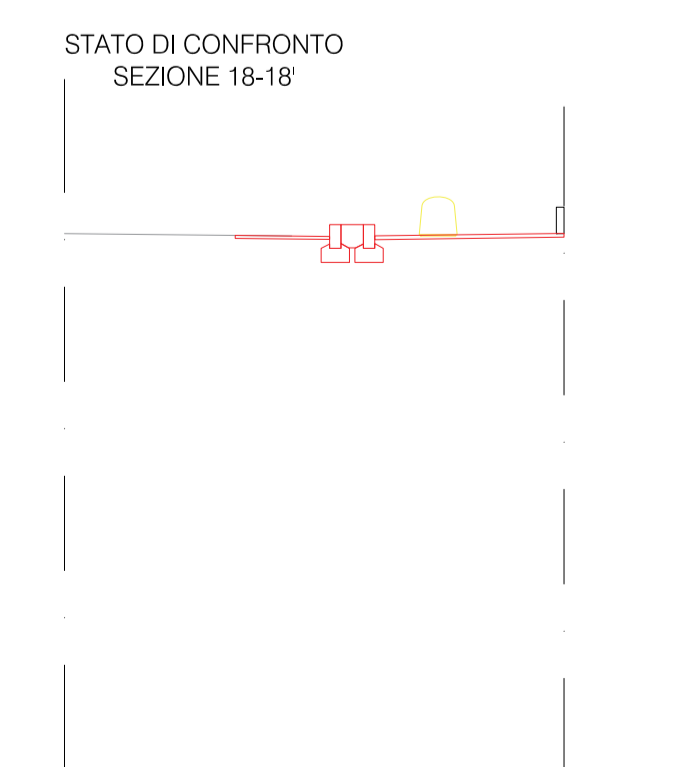
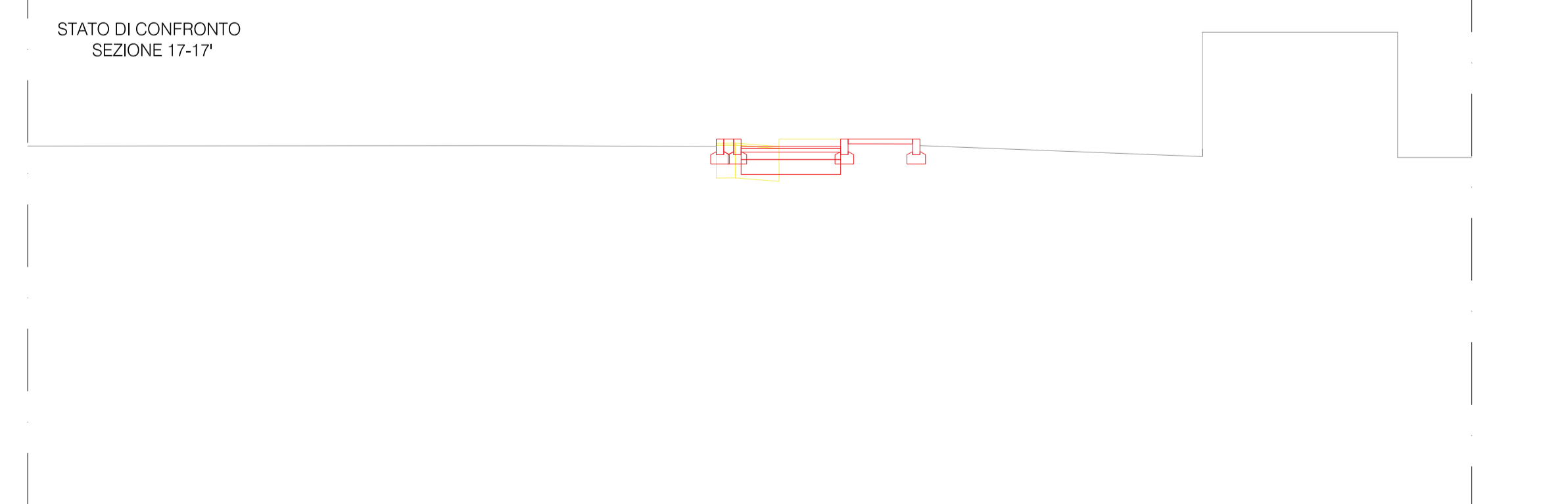
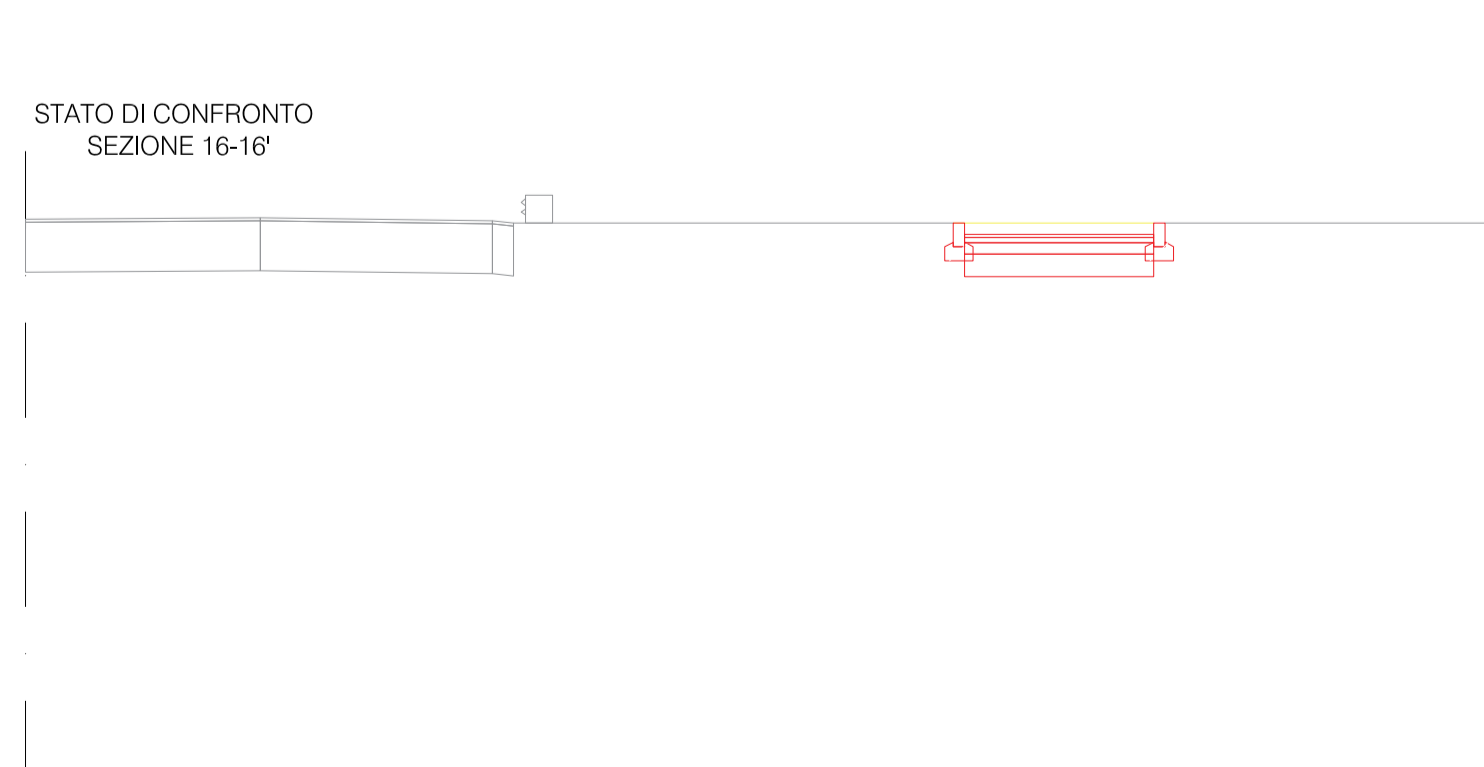
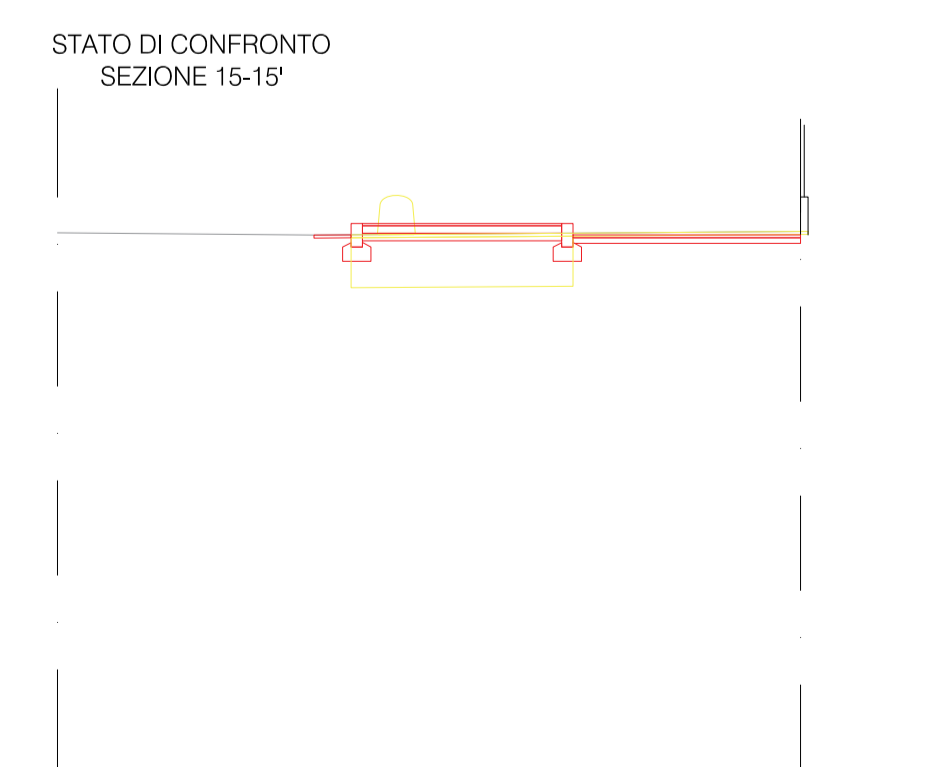
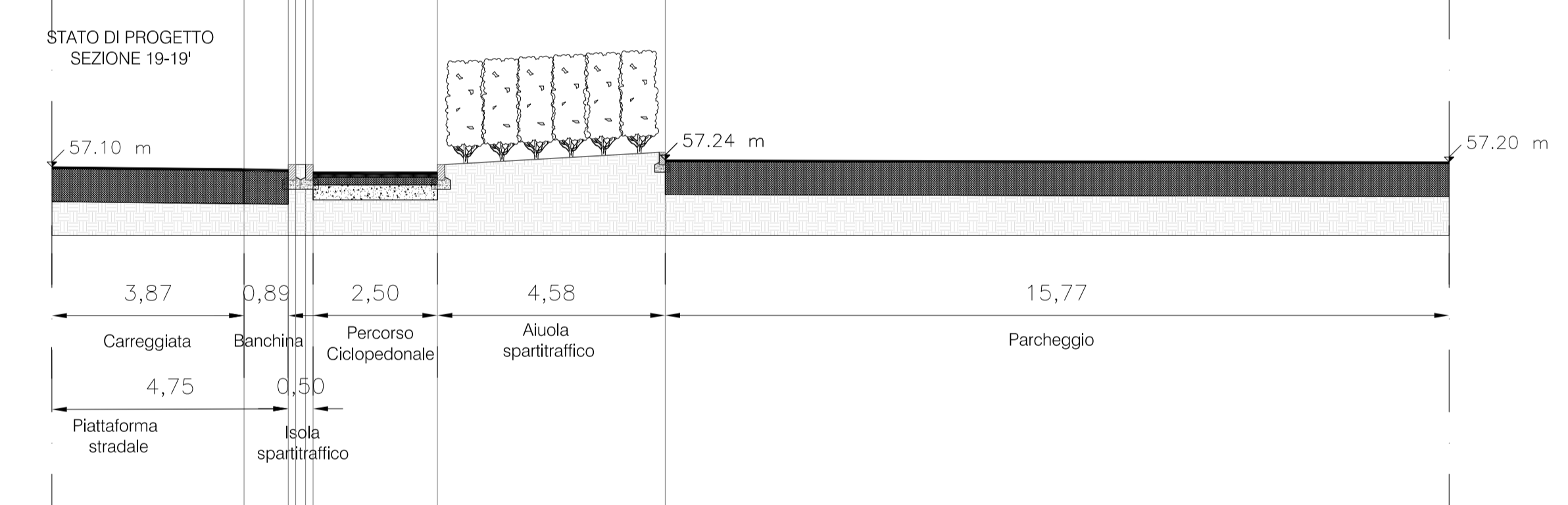
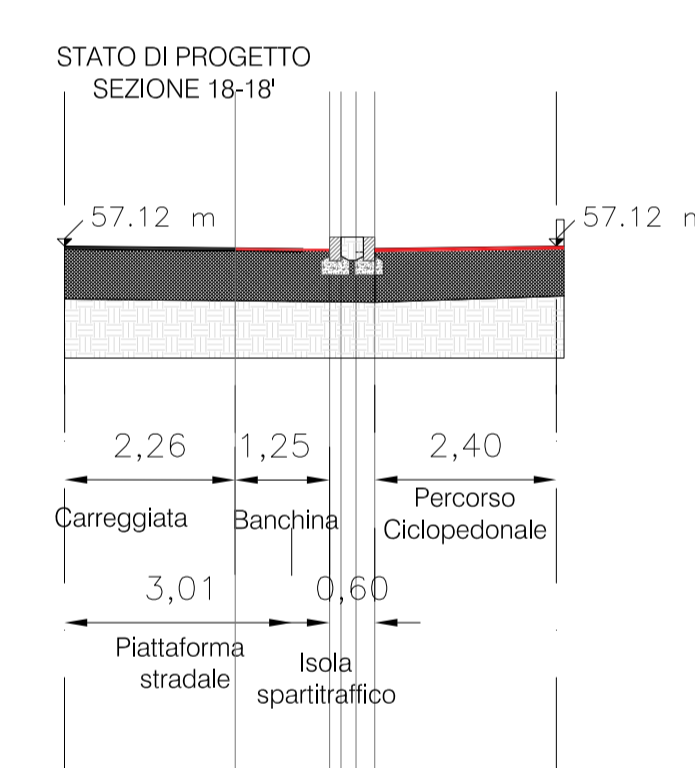
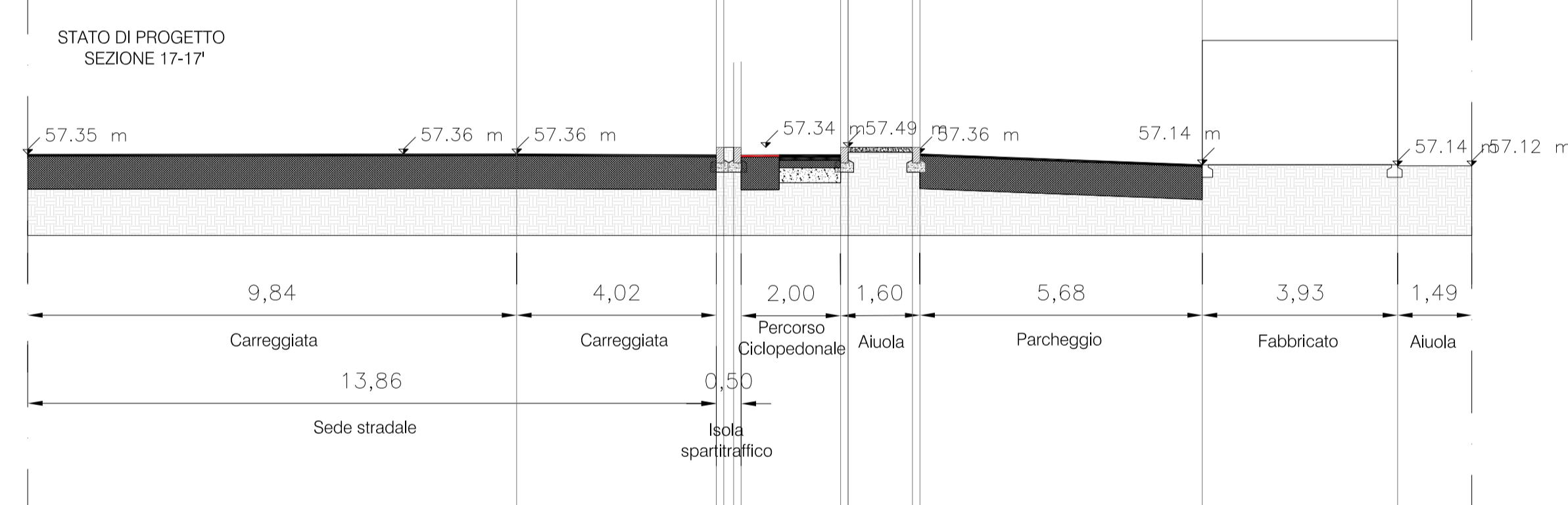
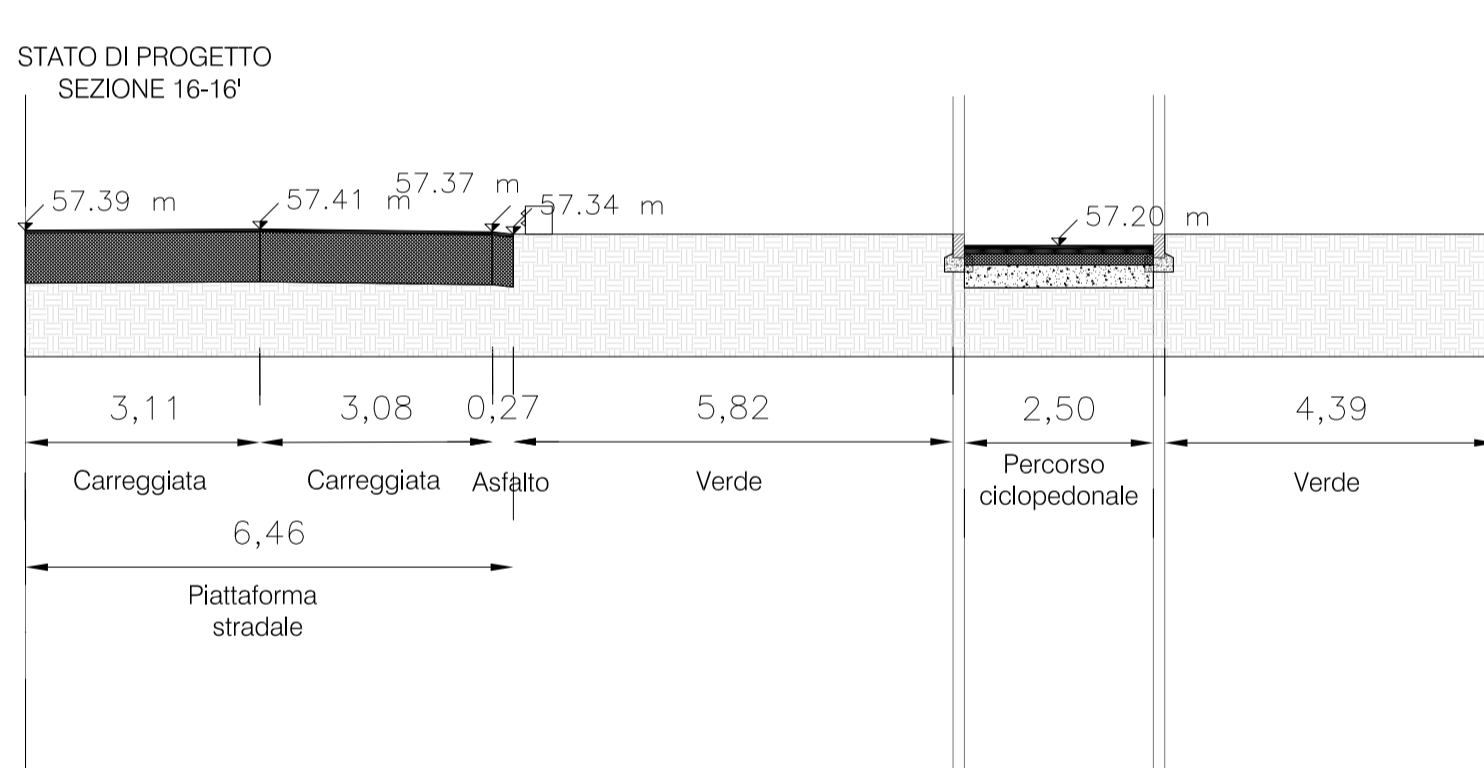
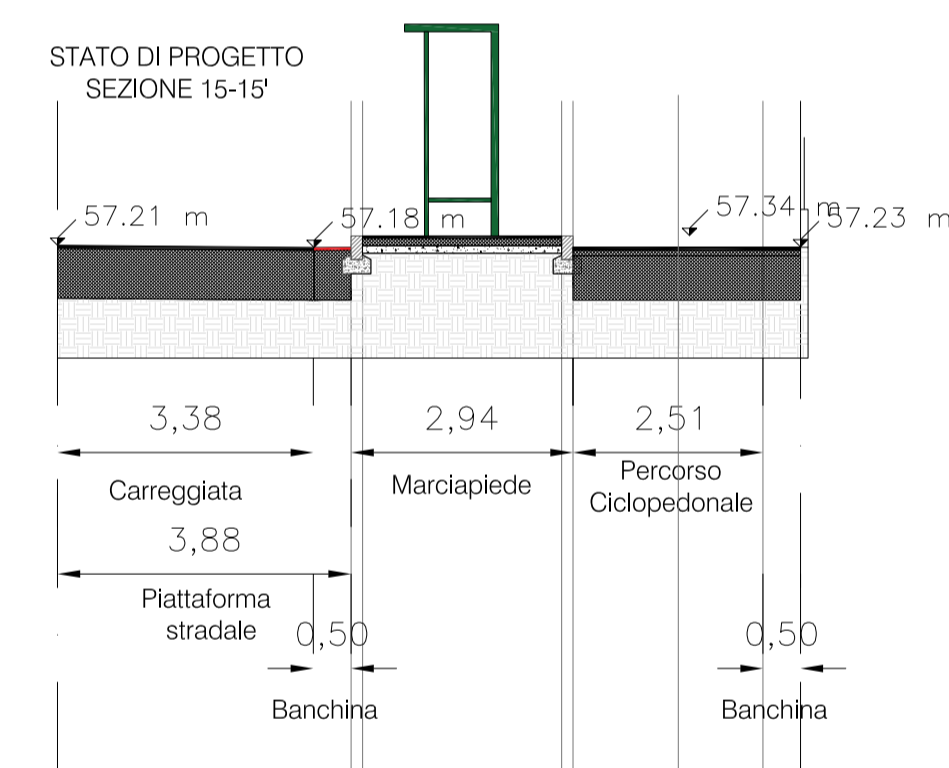
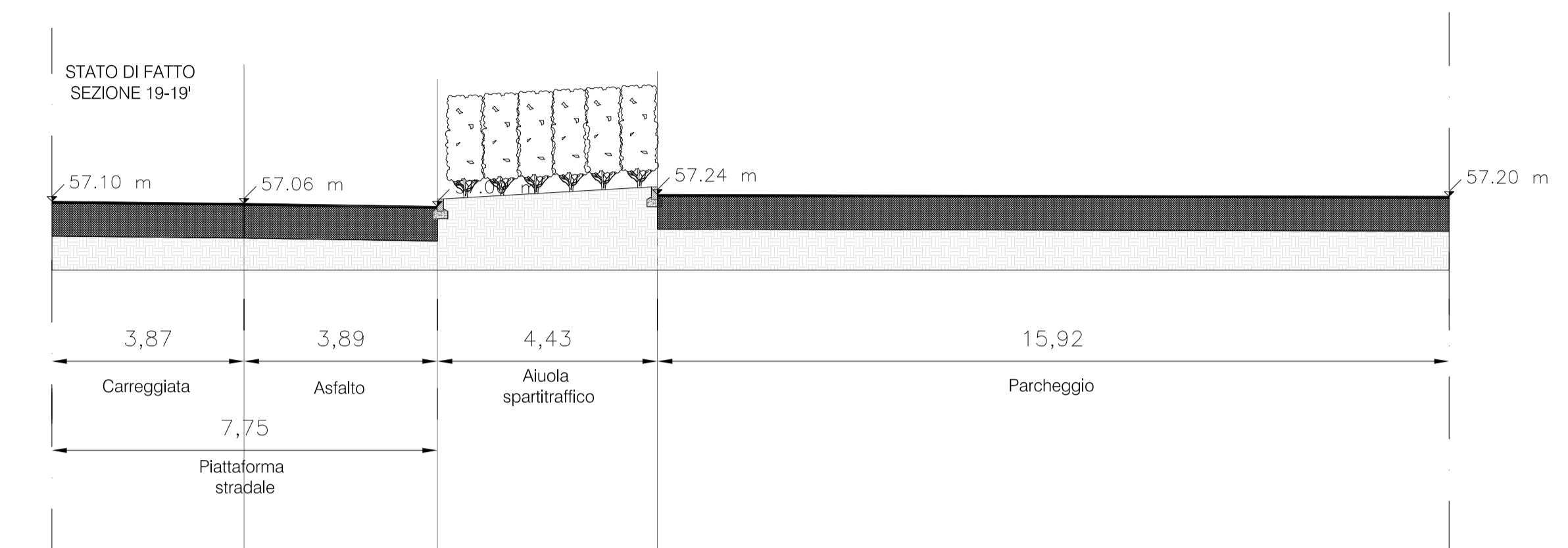
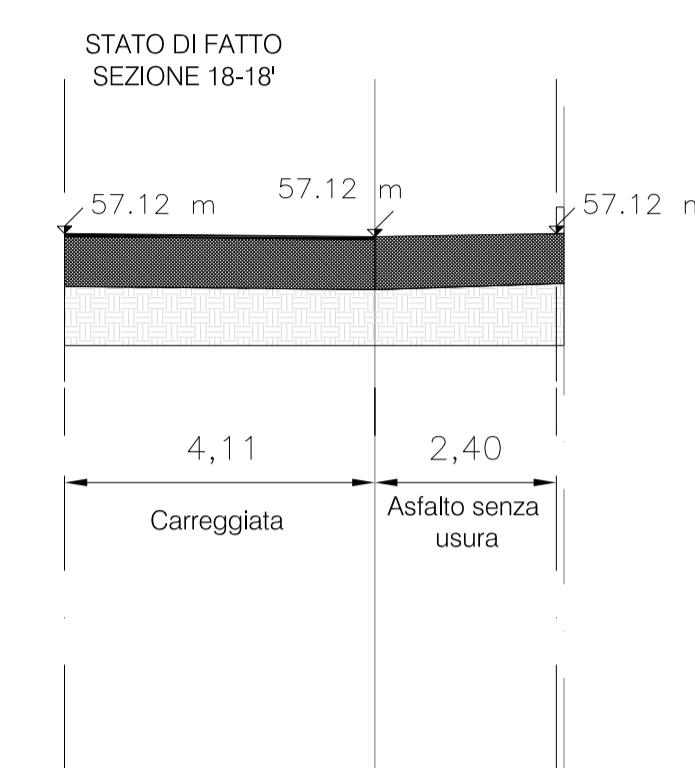
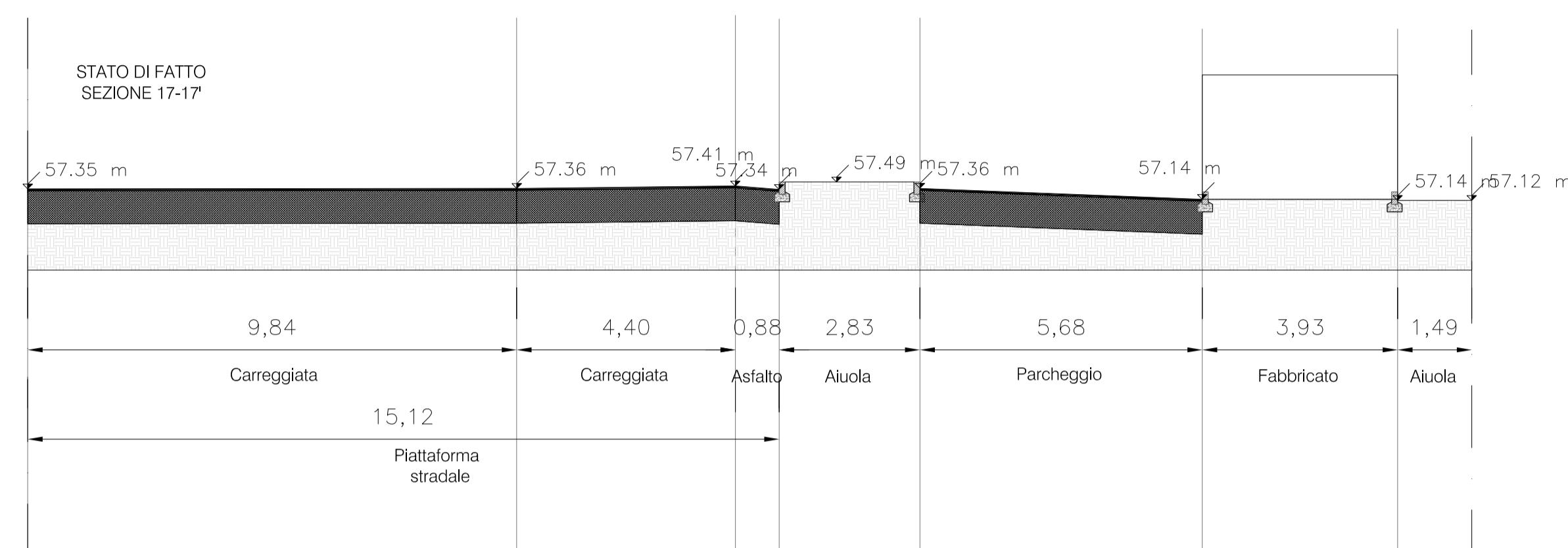
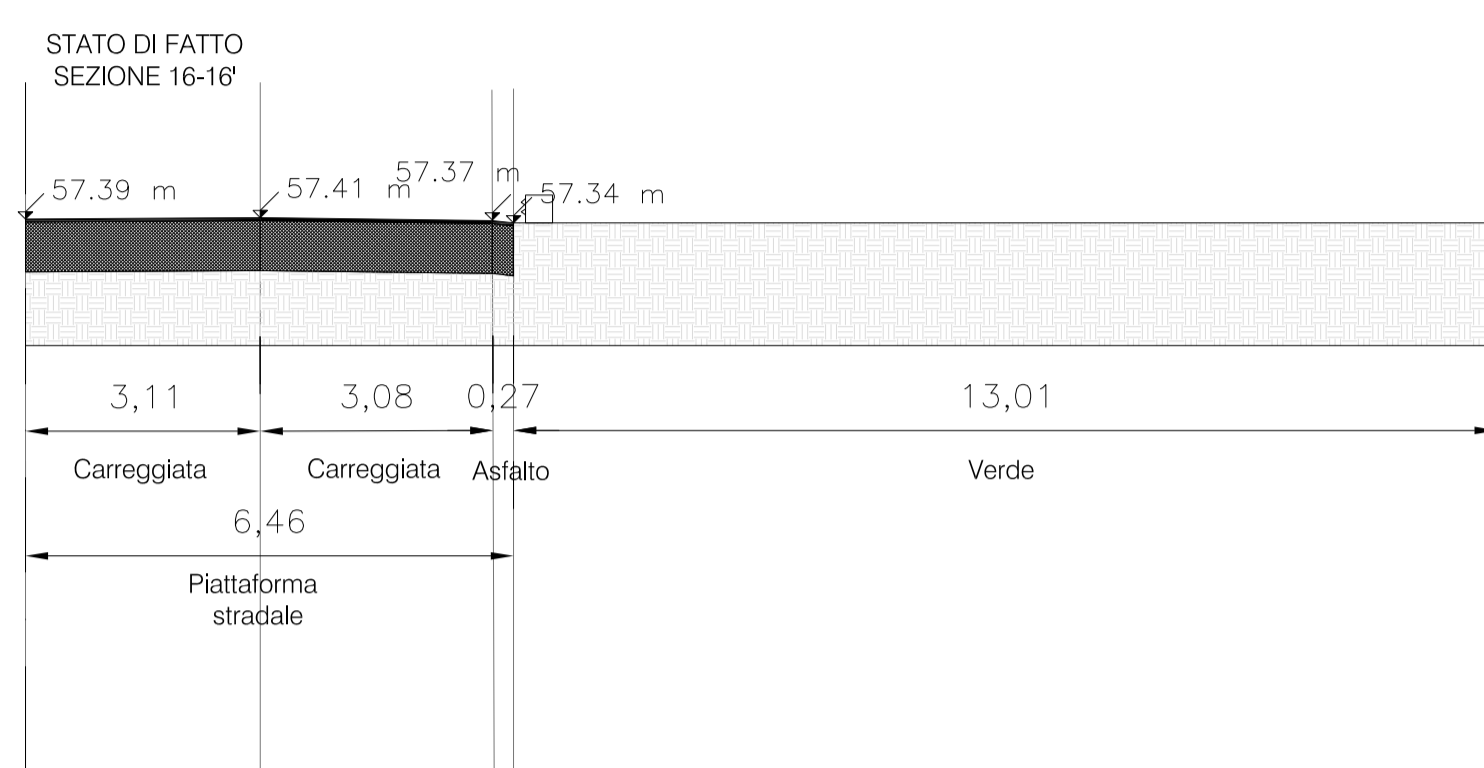
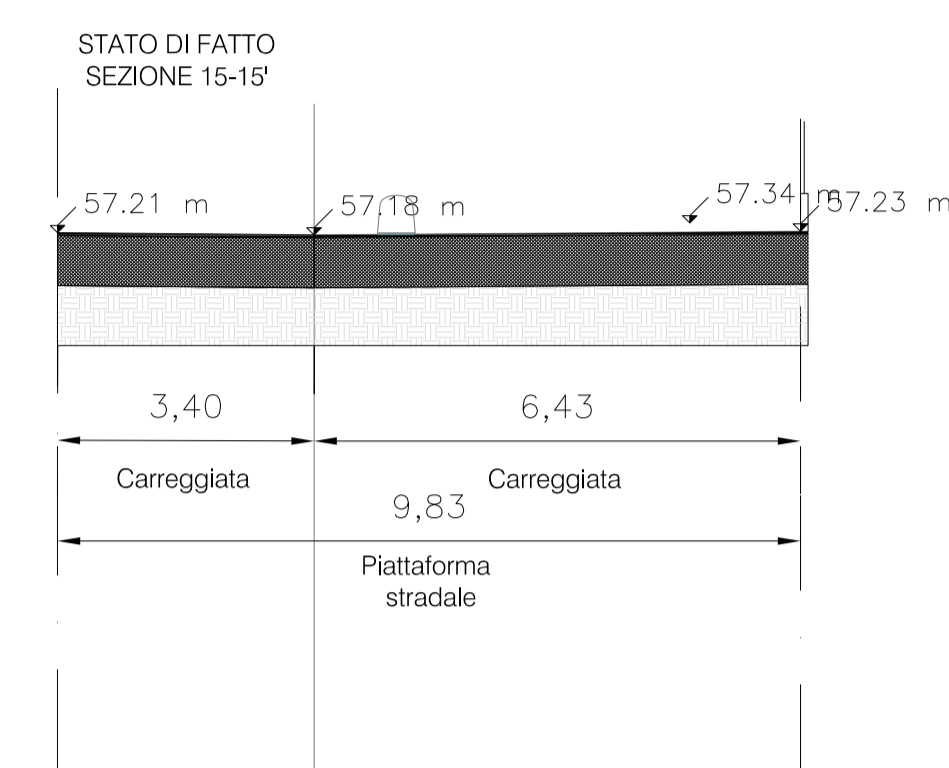


LOTTO G



**CITTA' METROPOLITANA DI BOLOGNA
COMUNE DI SALA BOLOGNESE**

**PROGETTO DEFINITIVO/ESECUTIVO AI SENSI D.LGS 18 APRILE 2016, N. 50 E DEL D.P.R. 5 OTTOBRE 2010, N. 207
PISTA CICLABILE VIA STELLONI**

IN ATTUAZIONE DELL'ACCORDO TERRITORIALE PER LO SVILUPPO DELLE AREE
PRODUTTIVE SOVRACOMUNALI DELL'ASSOCIAZIONE TERRE D'ACQUA IN
VARIANTE ALLA PIANIFICAZIONE URBANISTICA COMUNALE AI SENSI DELL'ART. 34
DEL D.LGS 267/2000 E DEGLI ARTT. 60 e 61 DELLA 24/2017

	Progettazione e Direzione Lavori Via Pieve 178 I10014 Caluso TO info@progecast.it www.progecast.it		Urbanistica e progettazione opere di urbanizzazione The Blossom Avenue Partners, Corso Italia, 13, 20122, Milano, tbpartners@pec.it
PropONENTE Koyaks SGR S.p.A. - Via Cordulo n. 1, Milano	PIANO DI SICUREZZA E COORDINAMENTO Geom. Marco Fortina - Corso Matteotti, 30 - Novara	PROGETTO ILLUMINOTECNICO Per. Ind. Simone Riccardi - via Einaudi, 115 - Rovigo	PIANO PARTICELLARE E Rilievo cartografico Geom. Matteo Tottoli, via Ho Chi Minh 13 - Benivoglio
Commissa 620_2020	Scala 1:100	Data 10/03/2022	Tavola 6.3
Nome file Progetto ciclabile via Stelloni	Tipo file DWG		

Agg.to N.	Data	Descrizione	Redatto	Verif.	Approv.
0	22/12/2021	Prima emissione	TBA	TBA	MC
1	10/03/2022	Aggiornamento	TBA	TBA	MC

Sezione stato di fatto, stato di progetto, stato di confronto - LOTTO G